

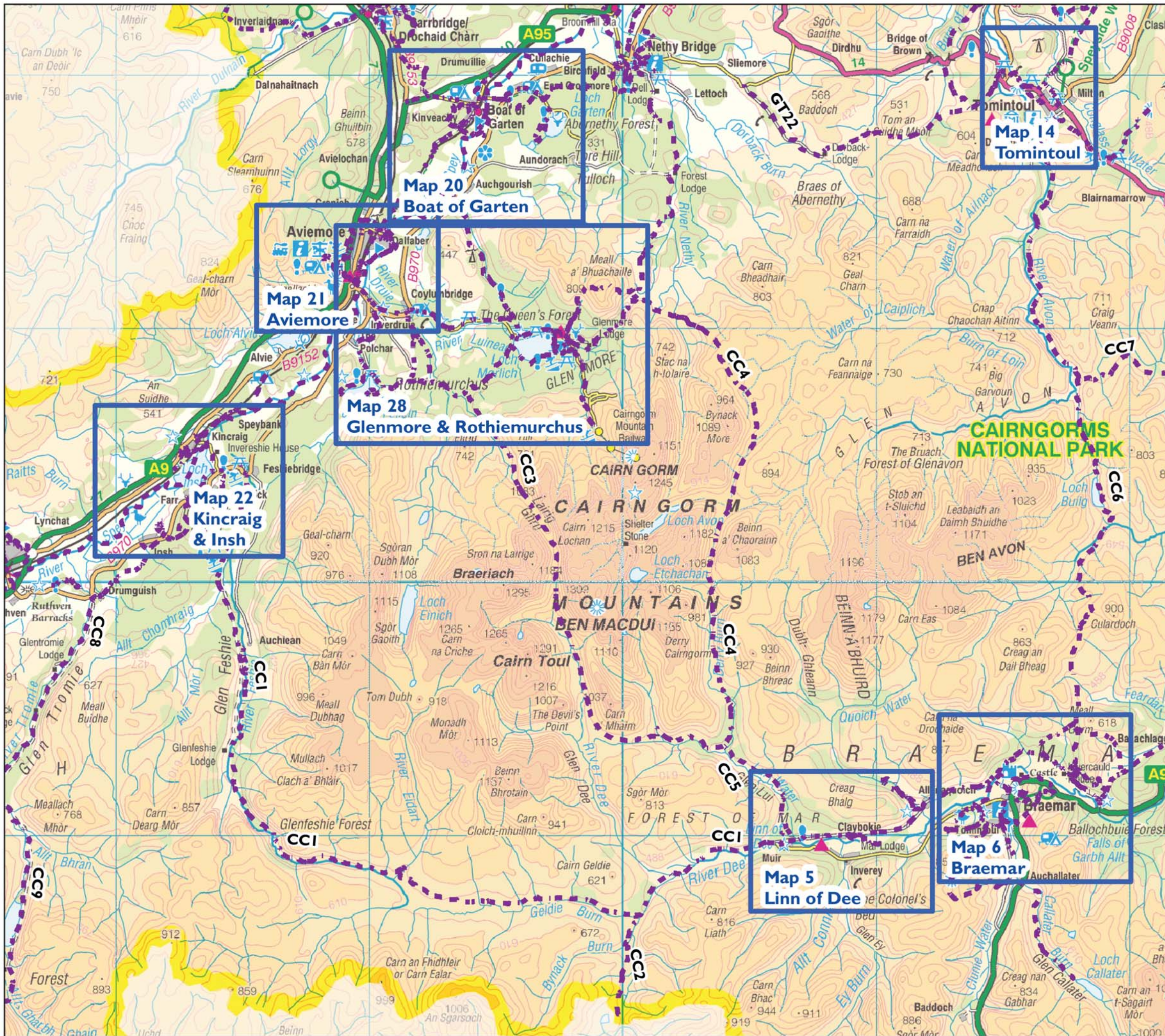
Map 2

Central Cairngorms




These paths pass through an area of challenging terrain, and conditions can be such that people need to be self-sufficient and well-equipped. The paths designated are those which are already well-used and well-known. They all have green and white 'Right of Way' signage at either end and appear in a variety of leaflets and books about the Cairngorms. In the Outdoor Access Strategy there is a presumption against waymarking in wild, remote and mountainous terrain and there would be no further signposting or waymarking of these paths as a result of core path designation.

Central Cairngorms Core Paths	
Path Ref No	Path Name/Description
CC1	Glen Feshie to Deeside
CC2	Glen Tilt
CC3	Lairig Ghru
CC4	Lairig an Laoigh
CC5	Linn of Dee to Derry Lodge
CC6	Deeside to Tomintoul via Inchrory
CC7	Cockbridge to Inchrory
CC8	Glen Tromie
CC9	The Gaick
GT22	Tomintoul to Dorback

Map 2 CENTRAL CAIRNGORMS



Map Legend

-  Core Paths
-  Cairngorms National Park
- CCI** Path Reference Number
-  Inset map



Reproduced by permission of Ordnance Survey on behalf of HMSO. © Crown copyright and database right 2010. All rights reserved. Ordnance Survey Licence number 100040965 Cairngorms National Park Authority.

This map must not be used for navigational purposes.